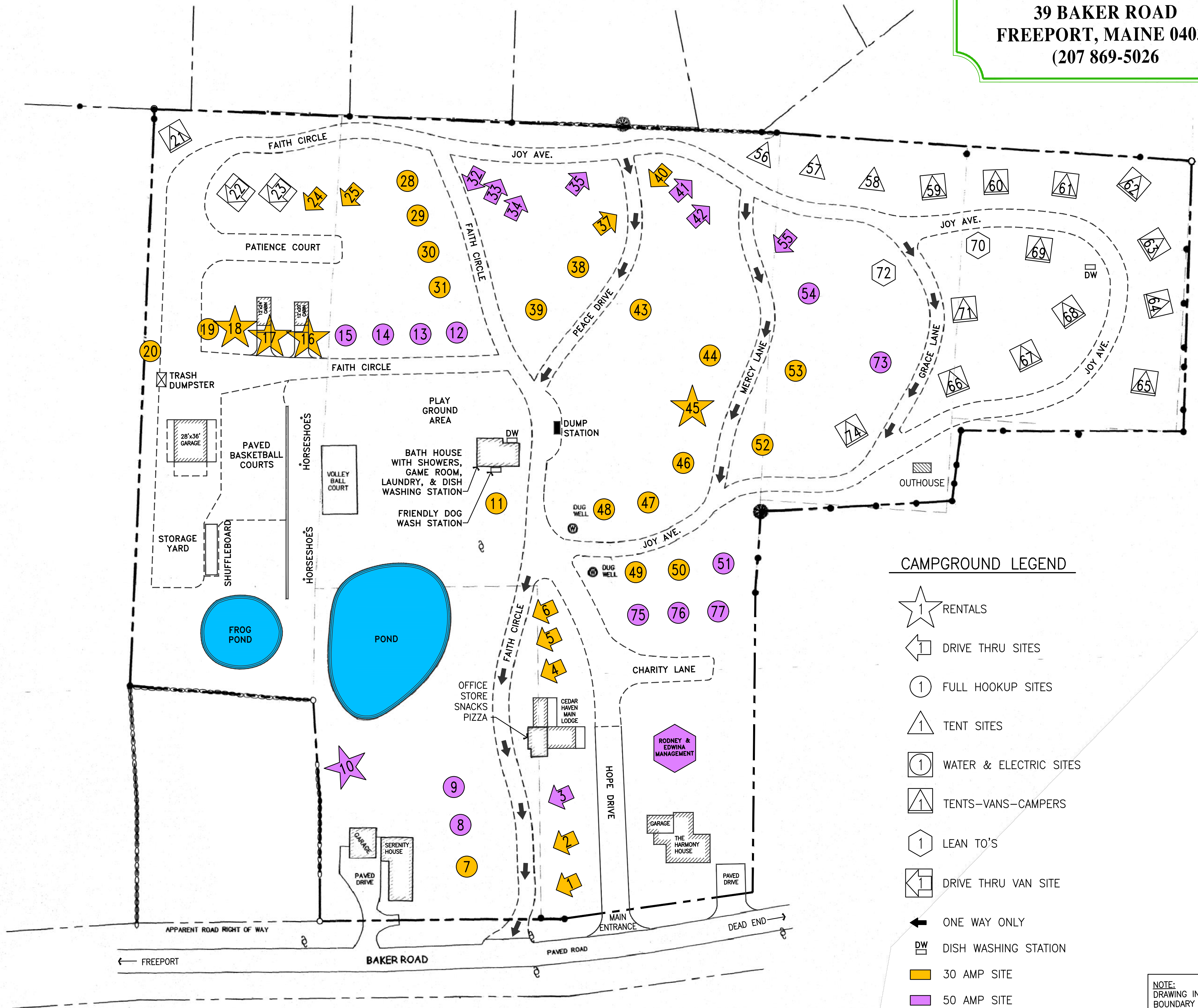
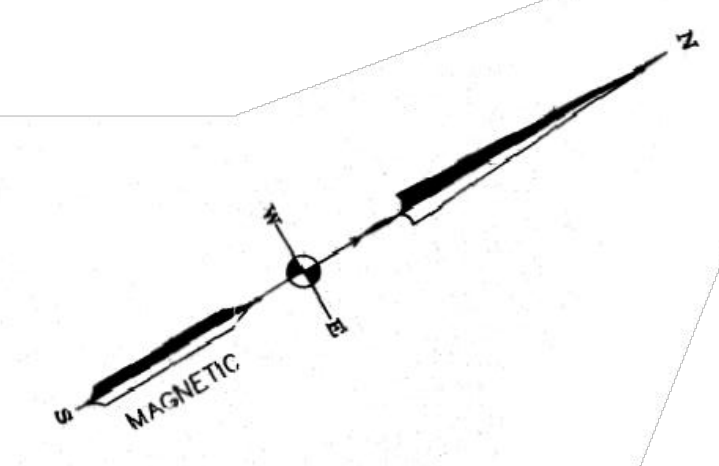


**WELCOME TO:
CEDAR HAVEN CAMPGROUND
39 BAKER ROAD
FREEPORT, MAINE 04032
(207 869-5026**

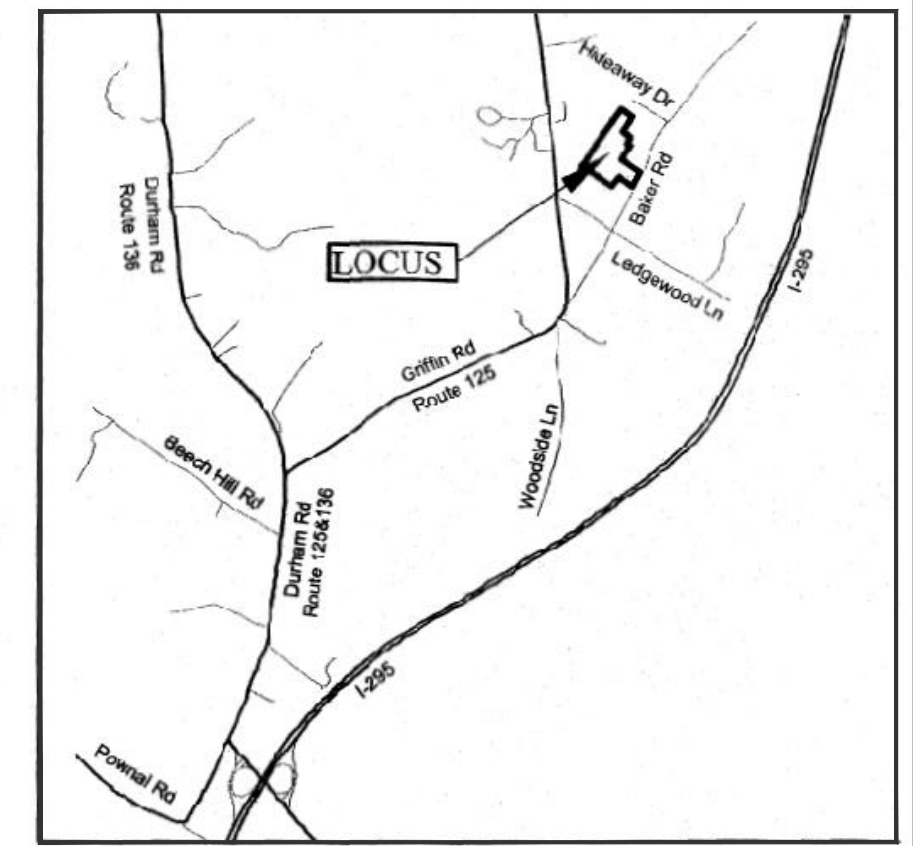


NOTE:
SIZE OF CAMP SITES ARE LIMITED TO TENTS OR VANS UNLESS LISTED BELOW.

RV LENGTH OR RENTAL:	LOT NUMBER:
OVER 34 FT. LONG	2, 3, 7, 8, 9, 12, 13, 14, 15, 19, 33, 34, 35, 36, 41, 42, 51, 54, 77
UP TO 34 FT. LONG	1, 4, 32, 37, 39, 40, 44, 48, 50, 73, 76
UP TO 30 FT. LONG	20, 28, 29, 30, 31, 47, 49, 52, 53, 75
UP TO 28 FT. LONG	5
UP TO 24 FT. LONG	11
CAMPER RENTALS	10, 18, 45
CABINS	16, 17

CAMPGROUND LEGEND

- RENTALS
- DRIVE THRU SITES
- FULL HOOKUP SITES
- TENT SITES
- WATER & ELECTRIC SITES
- TENTS-VANS-CAMPERS
- LEAN TO'S
- DRIVE THRU VAN SITE
- ONE WAY ONLY
- DISH WASHING STATION
- 30 AMP SITE
- 50 AMP SITE



LOCATION PLAN

LEGEND

- SUBJECT BOUNDARY LINE
- ABUTTER OR RIGHT OF WAY LINE
- STONE WALL
- NOW OR FORMERLY
- DEED BOOK PAGE REFERENCE
- TAX MAP AND LOT NUMBER
- DECIDUOUS / CONIFEROUS TREE
- GRANITE MONUMENT FOUND
- IRON PIPE/ROD/REBAR FOUND
- DRILL HOLE FOUND
- 5/8" REBAR W/ CAP TO BE SET
- UTILITY POLE

NOTE:
DRAWING INFORMATION TAKEN FROM BOUNDARY SURVEY DRAWING BY JONES ASSOCIATES, INC., POLAND SPRING, MAINE, DATED SEPT. 12, 2011.


CAMPGROUND SITE PLAN
NTS

NO.	DATE	REVISION

Drawn by: SAM
 Check'd by: MAC
 Issue Date: 8-6-17
 Proj. No.: 20151150

Cedar Haven Campground
 39 Baker Road
 Freeport, Maine

CAMPGROUND SITE PLAN



Lincoln/Haney
 Engineering Associates, Inc.
 6 Federal Street
 Brunswick, Maine 04011
 Phone: 207-729-1061 Fax: 207-729-2941

C1